






Legend

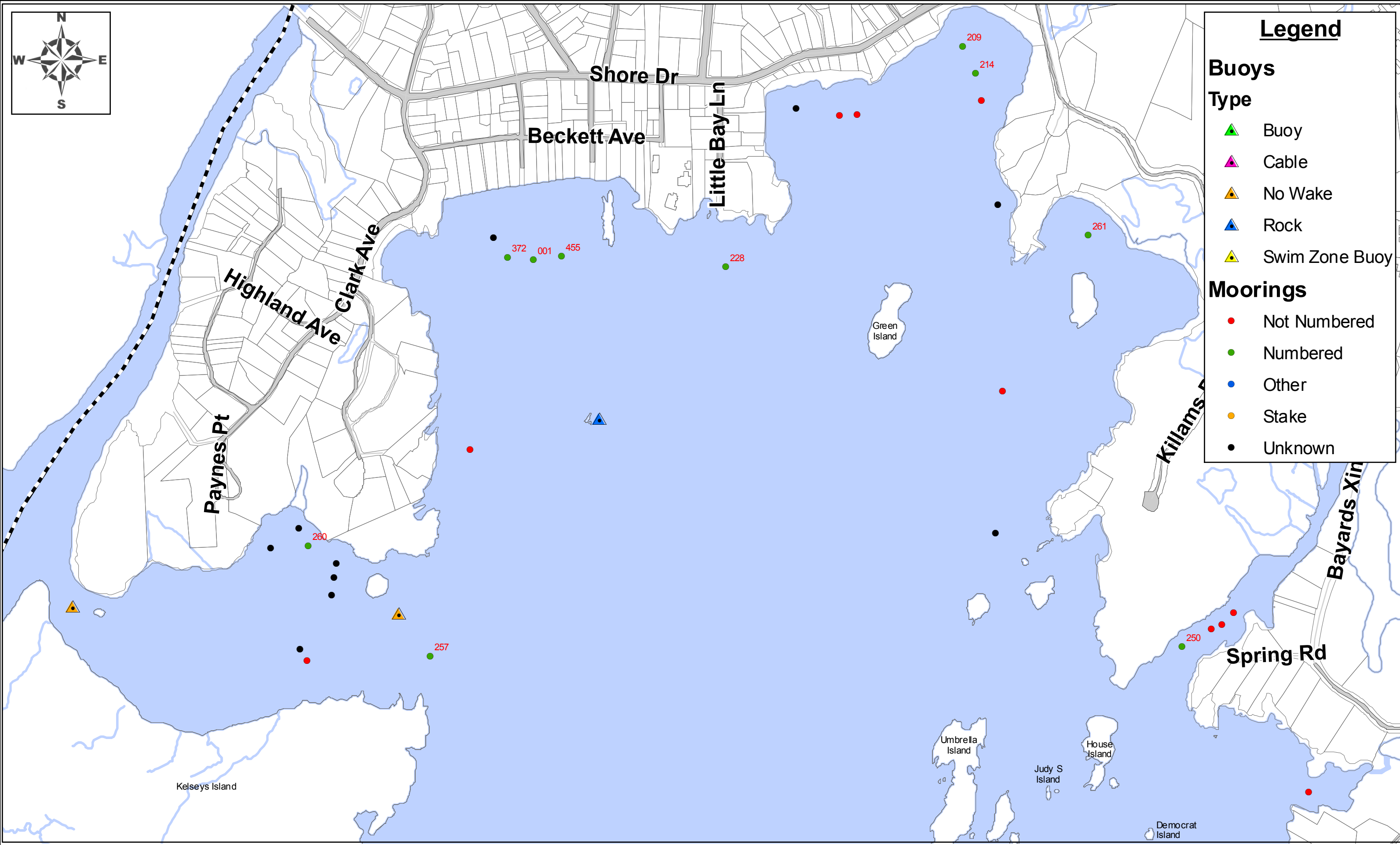
Buoys

Type

-  Buoy
-  Cable
-  No Wake
-  Rock
-  Swim Zone Buoy

Moorings

-  Not Numbered
-  Numbered
-  Other
-  Stake
-  Unknown



Short Beach

DISCLAIMER
This map is for informational purposes only. The data on this map is a non-authoritative reference depicting unqualified approximate boundaries, fixed works or topographic information for the purpose of planning, infrastructures management, tax assessment, etc.
All information is subject to verification by any user. The Town of Branford assumes no legal responsibility for the information contained herein.

